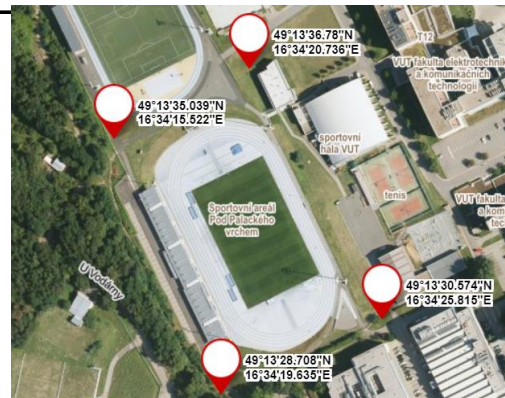


Lokalita provozu	Souřadnice	Požadovaná výška	Náhled
VUT Brno 1	49.2277431N, 16.5700706E 49.2262519N, 16.5709742E 49.2267606N, 16.5722550E 49.2285822N, 16.5708494E	40 m	
VUT Brno 2	49.2285508N, 16.5707744E 49.2295667N, 16.5715631E 49.2277933N, 16.5729686E 49.2274144N, 16.5717444E	40 m	
VUT Brno 3	49.2295561N, 16.5717186E 49.2299275N, 16.5726842E 49.2292758N, 16.5737142E 49.2285192N, 16.5743364E 49.2280975N, 16.5729031E	50 m	
VUT Brno 4	49.2275172N, 16.5716811E 49.2279061N, 16.5727914E 49.2268972N, 16.5735961E 49.2265517N, 16.5723633E	50 m	

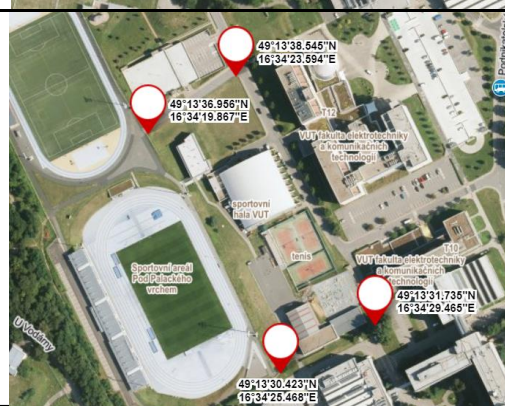
VUT Brno 5 49.2281689N, 16.5728453E 40 m
 49.2287189N, 16.5745136E
 49.2281583N, 16.5753556E
 49.2275278N, 16.5733386E



VUT Brno 6 49.2263997N, 16.5709783E 50 m
 49.2268833N, 16.5724267E
 49.2251594N, 16.5738375E
 49.2246411N, 16.5721208E



VUT Brno 7 49.2269322N, 16.5721853E 40 m
 49.2273736N, 16.5732206E
 49.2254819N, 16.5748514E
 49.2251175N, 16.5737411E



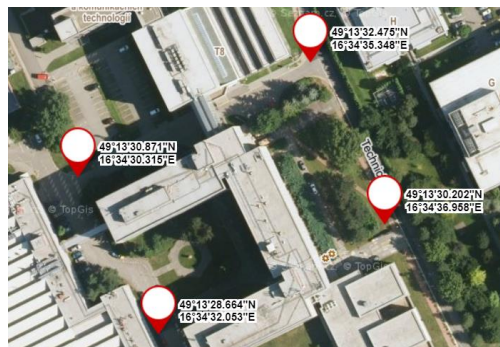
VUT Brno 8 49.2274542N, 16.5733600E 50 m
 49.2279097N, 16.5747708E
 49.2265644N, 16.5758761E
 49.2261369N, 16.5744867E



VUT Brno 9 49.2252856N, 16.5750553E 40 m
 49.2260775N, 16.5744814E
 49.2265153N, 16.5758975E
 49.2257025N, 16.5765197E



VUT Brno 10 49.2252419N, 16.5750875E 40 m
 49.2246289N, 16.5755703E
 49.2250561N, 16.5769328E
 49.2256875N, 16.5764856E



VUT Brno 11 49.2232472N, 16.5768867E 40 m
 49.2231800N, 16.5783275E
 49.2248267N, 16.5771003E
 49.2244769N, 16.5760017E



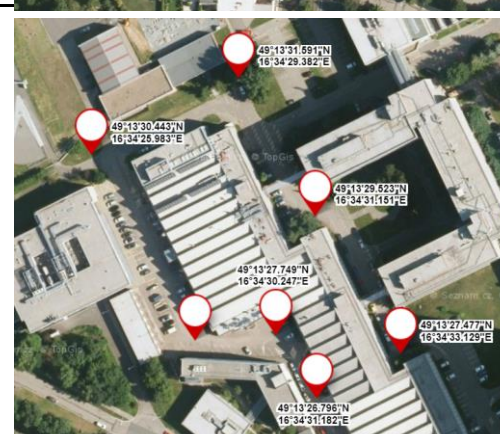
VUT Brno 12 49.2246936N, 16.5723033E 30 m
 49.2251419N, 16.5739394E
 49.2243103N, 16.5745392E
 49.2240769N, 16.5740414E



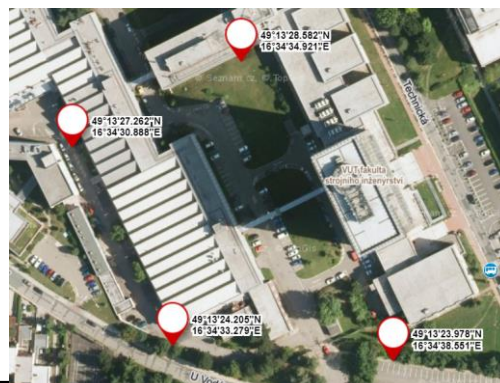
VUT Brno 13 49.2241456N, 16.5740081E 25 m
 49.2244553N, 16.5750606E
 49.2234161N, 16.5758106E



VUT Brno 14 49.2251231N, 16.5738842E 30 m
 49.2254419N, 16.5748283E
 49.2248675N, 16.5753197E
 49.2242992N, 16.5758692E
 49.2241100N, 16.5753283E
 49.2243747N, 16.5750686E
 49.2243522N, 16.5745483E



VUT Brno 15 49.2233903N, 16.5759108E 40 m
49.2242394N, 16.5752467E
49.2246061N, 16.5763669E
49.2233272N, 16.5773753E



VUT Brno 16 49.2275908N, 16.5761522E 30 m
49.2280428N, 16.5755033E
49.2278781N, 16.5749667E
49.2266072N, 16.5759442E

